

Quick Guide for Master Project Map 1.0

Distributed by the IRLNEP on December 1, 2023

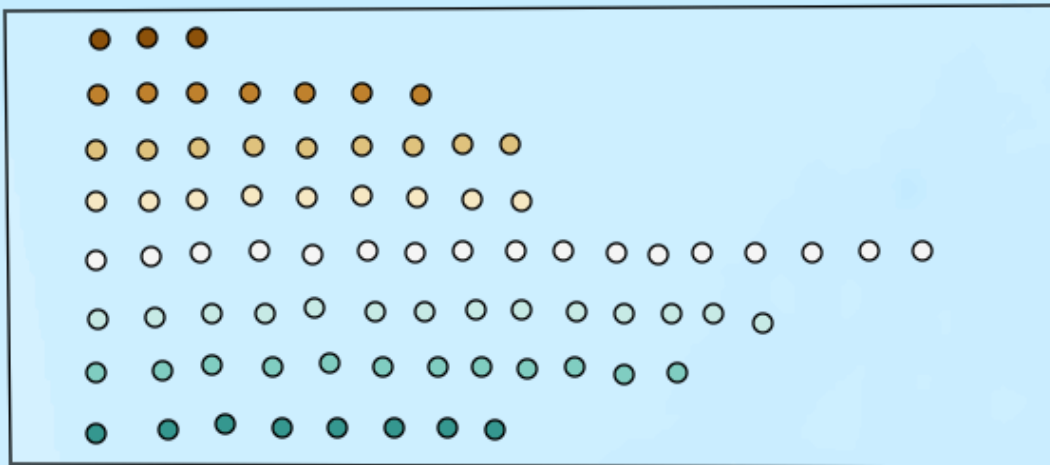
URL for OneLagoon Website Mapping Application: [Link](#)

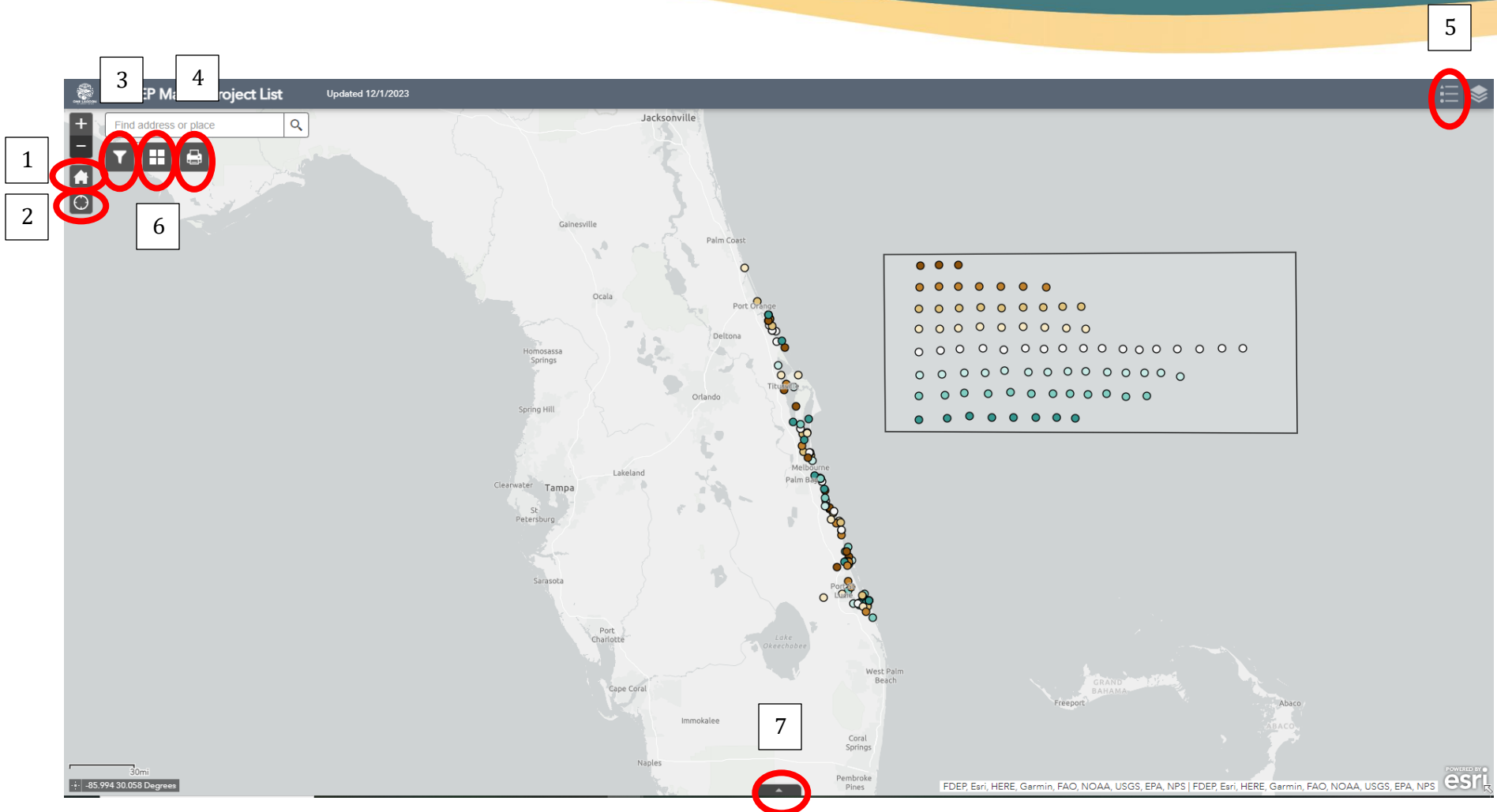
URL for Full Screen Mapping Application: [Link](#)

URL for SharePoint of All Project Information : [Link](#)

Quick Rules:

- Projects contained within the black box are lagoonwide projects and involve multiple counties, if not all, through out the watershed.
- Projects are estimated locations based on proposals submitted to the IRLNEP.

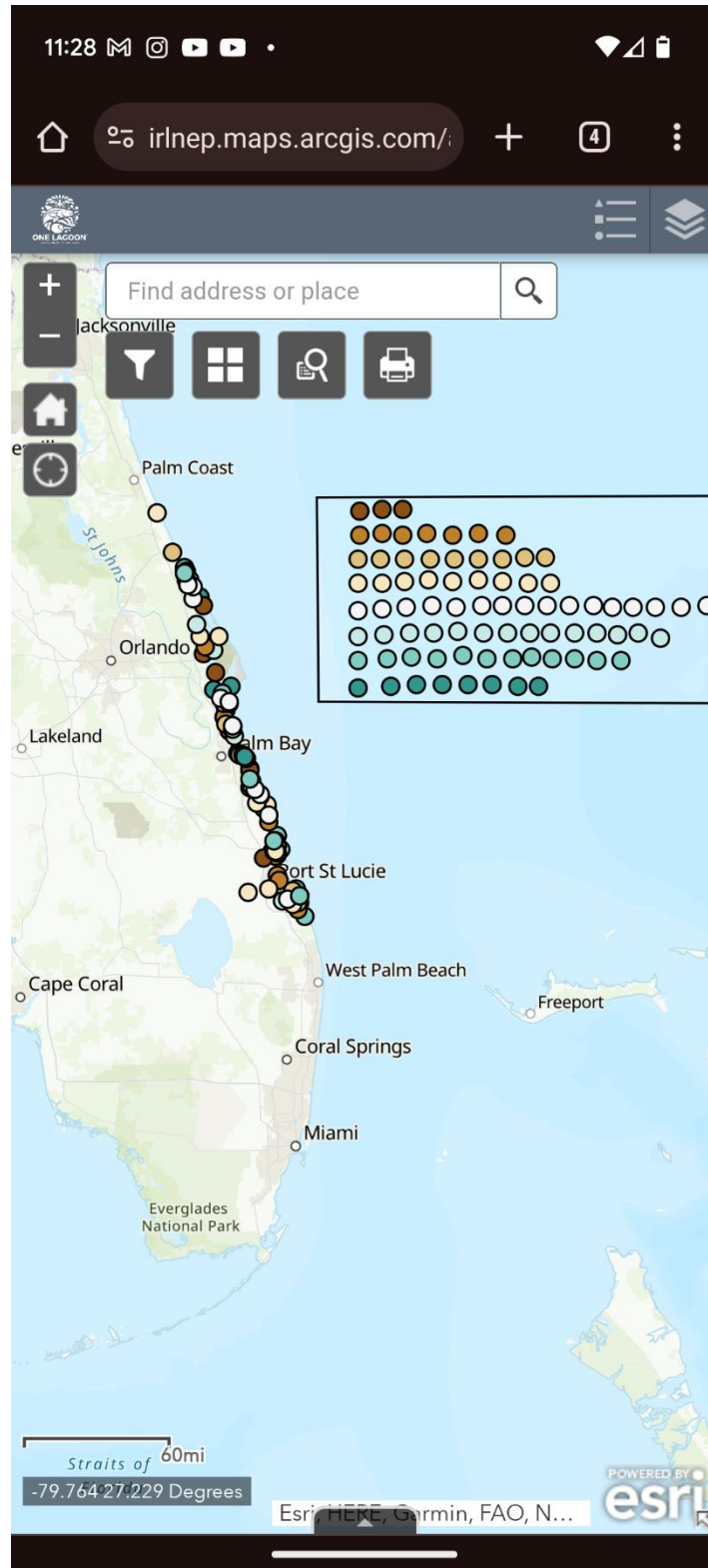




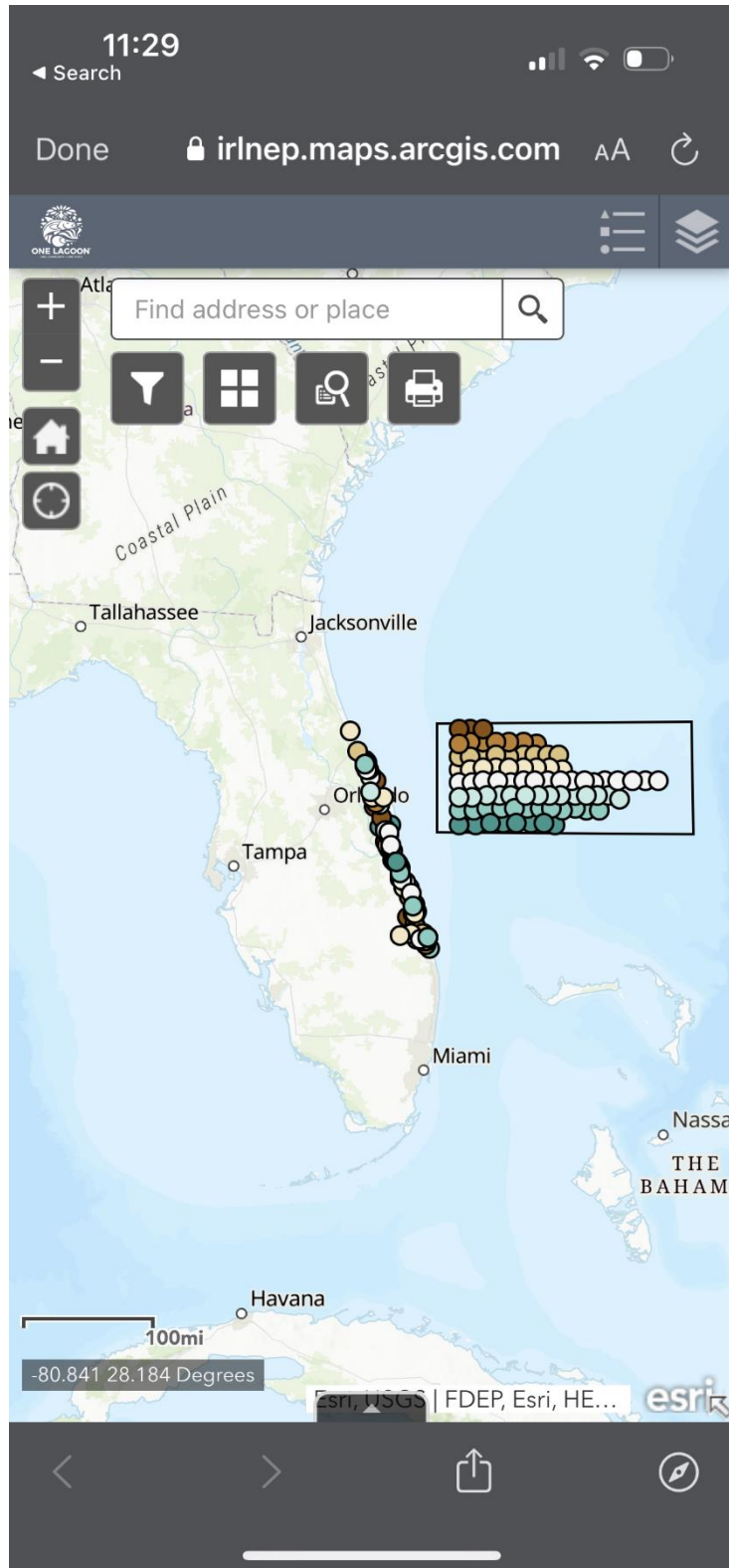
The screenshot shown above is what the MPM 1.0 web browser version looks like and the Functions of the widgets in red circles correspond to the table below.

- | | | | |
|----|---------------------------|----|------------------------|
| 1. | Home Button | 5. | Legend Button |
| 2. | Find Your Location Button | 6. | Change Basemap Button |
| 3. | Filter Button | 7. | Attribute Table Button |
| 4. | Print Button | | |

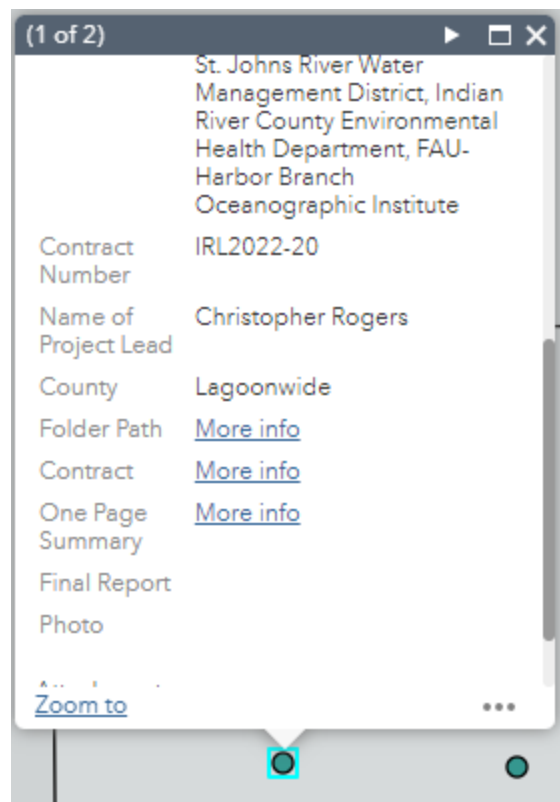
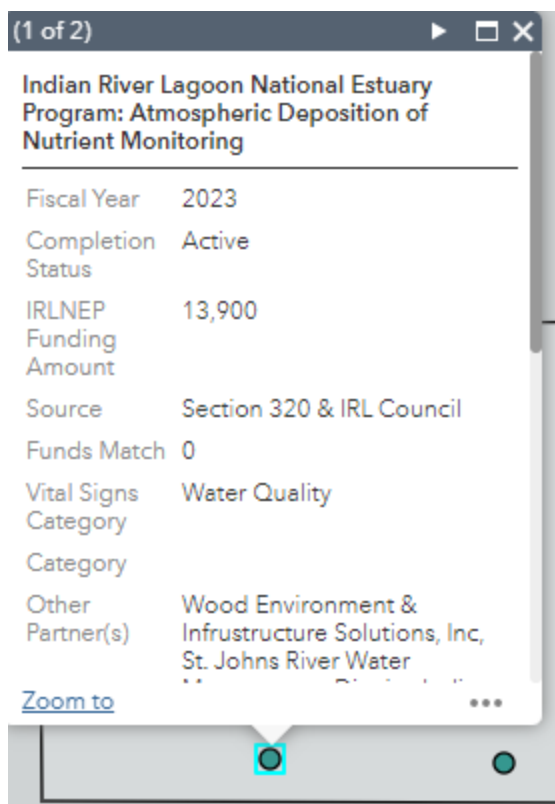
View of Web Application on Android Device:



View of Web Application Apple Device:




Example of pop up with attribute information for each project:




Each Project will have a pop up containing the information below:


- Name of Project
- Fiscal Year
- Completion Status
- IRLNEP Funding Awarded
- Source of Funding from the IRL Council
- Match Funds
- Vital Signs Category
- Classification Category (Prior to CCMP)
- Other Partners on Project
- Contract Number
- Name of Project Lead
- County Project Occurred or Lagoon wide
- Folder Path for Public Information on SharePoint
- Contract Link
- One Page Summary of Project Link
- Final Report (If submitted)
- Photo for the Project



1. Home Button - if you select this button original view of the entire watershed.



2. Find your Location Button - this button will locate the location of where the user is currently located.



3. Filter Button – You can filter through projects by year, by lead organization, or vital sign category.

By Year:

The screenshot shows a 'Filter' dialog box with a dark header and a light body. At the top, there is a toggle switch for 'IRLNEP Funded Master Project List Feature Service'. Below this, the text 'Select Project Year' is displayed above a dropdown menu. The dropdown menu is open, showing a search bar with the placeholder text 'Search' and a list of years: 2016, 2017, 2018, 2019, 2020, 2021, 2022, and 2023. The current selection in the dropdown is '- empty -'.

By Lead Organization on Contract:

IRLNEP Funded Master Project List Feature Service

Lead Organization is

- empty -

Search

- empty -

AMEC Foster Wheeler

Angie Brewer & Associates

Applied Ecology, Inc.

Bethune-Cookman University

Brevard County

Brevard Zoo

Cape Canaveral Scientific

City of Cocoa

City of Edgewater

By Vital Signs Category:

IRLNEP Funded Master Project List Feature Service

Vital Signs Category is

- empty -

Search

- empty -

Communicate, Collaborate, Coordinate

Habitats

Healthy Communities

Living Resources

Water Quality



4. Print button – If you want to print the map view.



5. Legend Button



6. Change Basemap Button



7. Attribute Table Button

IRLNEP Funded Master Project List Feature Service | Lagoonwide Project Box and Annotations

Options Filter by map extent Zoom to Clear selection Refresh

Year	Completion Status	Amount	IRLNEP_Fu Source	Match	Vital Signs Category	Category	Other Partner	Project Number	Project Lead	County	Folder Path	Contract
2023	Active	99,000	License Plate	170,772	Habitats		University of Central Florida	RL2023-09	Tess Selzer-Tynes	Volusia	https://irlcouncil.sherpa.com/arcgis/rest/services/IRLNEP_Fund/FeatureServer/0/0/0	https://irlcouncil.sherpa.com/arcgis/rest/services/IRLNEP_Fund/FeatureServer/0/0/0
2023	Active	99,618	Council	34,601	Habitats		Florida Sea Grant & Florida Fish and Wildlife Conservation Commission	RL2023-13	Carrie Reinhardt Adams, Ph.D.	Volusia	https://irlcouncil.sherpa.com/arcgis/rest/services/IRLNEP_Fund/FeatureServer/0/0/0	https://irlcouncil.sherpa.com/arcgis/rest/services/IRLNEP_Fund/FeatureServer/0/0/0
2023	Active	127,713	BIL & IRL Council	412,727	Habitats	Restoration	Marine Discovery Center		Linda Walters Ph.D. & Melinda Donnelly Ph.D.	Volusia	https://irlcouncil.sherpa.com/arcgis/rest/services/IRLNEP_Fund/FeatureServer/0/0/0	
2023	Active	181,960	BIL	0	Habitats		Calix Group & Volunteer	RL2023-26	Tess Selzer-Tynes	Volusia	https://irlcouncil.sherpa.com/arcgis/rest/services/IRLNEP_Fund/FeatureServer/0/0/0	https://irlcouncil.sherpa.com/arcgis/rest/services/IRLNEP_Fund/FeatureServer/0/0/0
2022	Complete	55,000	BIL	61,236	Habitats		University of Central Florida	RL2021-17	Jessy Wayles	Volusia	https://irlcouncil.sherpa.com/arcgis/rest/services/IRLNEP_Fund/FeatureServer/0/0/0	https://irlcouncil.sherpa.com/arcgis/rest/services/IRLNEP_Fund/FeatureServer/0/0/0
2016	Complete	80,000	Section 320	300,000	Water Quality	Nutrient Reduction	NA	RL2016-001	Judy Grim	Volusia	https://irlcouncil.sherpa.com/arcgis/rest/services/IRLNEP_Fund/FeatureServer/0/0/0	https://irlcouncil.sherpa.com/arcgis/rest/services/IRLNEP_Fund/FeatureServer/0/0/0
2016	Complete	53,000	Section 320	39,200	Communicate, Collaborate, Coordinate	Community Engagement	NA	28487	Leesa Souto	Lagoonwide	https://irlcouncil.sherpa.com/arcgis/rest/services/IRLNEP_Fund/FeatureServer/0/0/0	https://irlcouncil.sherpa.com/arcgis/rest/services/IRLNEP_Fund/FeatureServer/0/0/0
2016	Complete	44,475	Section 320	34,077	Habitats	Community Engagement	Volusia County	RL2016-005	Mallory Brooks	Volusia	https://irlcouncil.sherpa.com/arcgis/rest/services/IRLNEP_Fund/FeatureServer/0/0/0	https://irlcouncil.sherpa.com/arcgis/rest/services/IRLNEP_Fund/FeatureServer/0/0/0

56 features 0 selected

We encourage feedback, critiques, and requests for additional functionality from all stakeholders. For further information or to provide input, please contact K.J. Ayres-Guerra at ayres@irlcouncil.org.